


Guam Statewide Comprehensive Outdoor Recreation Plan 2014



Raymond F.Y. Bias
Director
Department of Park & Recreation
490 Chalan Palasyo
Agana Heights, Guam 96910

Table of Contents – Continued

<i>Performance Goal 5:</i> Promote recreational resources and opportunities through marketing campaign/approach.	40
Plan Goal 3: Increase the quantity of outdoor Recreational resources for public enjoyment.	40
<i>Performance Goal 6:</i> Promote sponsorship of new outdoor recreational resources and development with private sector, non-profit groups military.	41
<i>Performance Goal 7:</i> Promote site specific and close-to-home outdoor recreation resource opportunities.	41
Plan Goal 4: Encourage intergovernmental and private sector planning to meet the growing outdoor recreation needs of the Territory.	44
<i>Performance Goal 8:</i> Coordinate shared resource planning to promote health and wellness.	45
<i>Performance Goal 9:</i> Encourage participation of private sector in updating of Recreation Water Use Master Plan.	45
Maps of Island-wide Parks & Recreation Areas	46
Works Cited	56
Appendix A - Statement of Compliance with Section 303 of the Emergency Wetlands Resources Act of 1986	57
Appendix B – Open Project Selection Process	58

INTRODUCTION

About the Land and Water Conservation Fund

Created by Congress in 1965, the Land and Water Conservation Fund (LWCF) was a bipartisan commitment to safeguard natural areas, water resources and our cultural heritage, and to provide recreation opportunities to all Americans.



The primary source of revenue for the Fund is from federal oil and gas leases on the Outer Continental Shelf. The money is intended to create and protect national parks, areas around rivers and lakes, national forests, and national wildlife refuges from development, and to provide matching grants for Statewide and local parks and recreation projects.

In partnership with States and territories, the National Park Service administers the LWCF State and Local Assistance Program to ensure that funds are used according to the purposes of the Act and to safeguard the legacy of protected places. This helps us meet our mission to extend the benefits of outdoor recreation beyond the boundaries of the national parks and into the neighborhoods where people live and work every day.

Reflecting the goals of the Land and Water Conservation Fund (LWCF) Act, the goals of the LWCF State and Local Assistance Program are to:


National Program Goals	Performance Goals	Performance Measures
<p>1. Strengthen the health and vitality of the American People by meeting Statewide and local outdoor recreation resource needs.</p>	<p>1. Increase the quantity of outdoor recreation resources for public use and enjoyment.</p> <p>2. Enhance the quality of outdoor recreation resources for public use and enjoyment.</p> <p>3. Ensure close-to-home public outdoor recreation resources.</p> <p>4. Expand the resources protected by the LWCF Act.</p> <p>5. Ensure that resources protected by the LWCF Act are retained and used for public outdoor recreation.</p> <p>6. Stimulate planning initiatives to help States identify outdoor recreation needs and establish the implementation strategies to meet those needs.</p> <p>7. Leverage non-LWCF investments in outdoor recreation.</p>	<ul style="list-style-type: none"> • New parks created • New acres acquired for public recreation. • Parks that were developed with new facilities • Parks that were enhanced with new or rehabilitated facilities. • Communities benefiting from grants.
<p>2. Increase the number of protected Statewide and local outdoor recreation resources and ensure their availability for public use in perpetuity.</p>	<p>8. Increase the number of protected Statewide and local outdoor recreation resources and ensure their availability for public use in perpetuity.</p>	<ul style="list-style-type: none"> • Acres newly protected by the LWCF Act. • Parks newly protected by the LWCF Act.
<p>3. Encourage sound outdoor recreation planning and long-term partnerships.</p>	<p>9. Encourage sound outdoor recreation planning and long-term partnerships.</p>	<ul style="list-style-type: none"> • LWCF parks inspected. • Conversions resolved. • Currently approved SCORPs. • SCORPs updated • Planning grants awarded
<p>Note: From the LWCF 2011 Annual Report</p>		

GUAM'S FUNDING & SCORP PLAN:

From Fiscal Year 2002 through 2011, the Territory of Guam has received approximately \$512,134. in funding from the LWCF. The grants were used to fund various outdoor recreation projects on Guam to include the construction of a new lifeguard tower at Matapang Beach Park, multipurpose baseball field (4 fields), playground equipment and other park improvements throughout the Island. Guam's last SCORP Update (2006) was also funded entirely by LWCF program. Guam's annual LWCF apportionment averages approximately \$50,000. per Fiscal Year.




In addition to this Plan, Guam's previous SCORP submissions include the 1990 SCORP and the 2006 SCORP Update. Although the goal of providing an adequate amount of outdoor recreation resources to meet the needs of island residents and visitors alike, funding and notably the staffing for the Department of Parks and Recreation has declined drastically over the years from 202 employees in 1990, to low of 50 employees in 2014.



As a result, it is critical that DPR remain diligent in pursuing alternative and creative means of meeting the recreation needs of the public in light of reduced resources. Integral to the success of this goal is this execution of the Guam SCORP. It is also critical that the Guam SCORP be viewed as a working document and be reviewed and updated regularly to immediately address issues or needs as they arise.

ACTION PLAN

The objectives of the Guam SCORP are to assess the availability of existing outdoor recreational resources; identify public concerns, issues and trends relative to public outdoor recreation; determine the public's needs and demands; and to develop an action plan and recommendations to address these needs and demands for outdoor



recreation opportunities. The plan approach to achieving these objectives involved an evaluation of the previous the 2006 Guam SCORP; updating our inventory of outdoor recreational resources; and the employment of user and agency surveys and public meetings as a means of obtaining public input on outdoor recreation.

It should be noted that Guam's 2006 SCORP categorized outdoor recreation problems, concerns and subsequent recommendations into five subject areas: Administration and Planning; Programming; Repair and Maintenance; New Park Acquisition and Development; and Funding. As the 2006 Guam SCORP was not performance-based, it is difficult to quantify the success of the recommendations as no measurable performance (i.e., number of new parks, etc.) was established. As a result, and in keeping with the structure of the National Park Service, Guam's 2014 SCORP action plan program goals are as follows:

- Enhance the quality of outdoor recreation resources.
- Increase the quantity of outdoor recreational resources for public enjoyment.
- Improve public awareness of available outdoor recreational resources.
- Encourage intergovernmental and private sector planning to meet the growing outdoor recreation needs of the Territory.

Performance Goals and Measures were developed in line with the established Program Goals. The program and performance goals and measures of the action plan reflect to needs, demands, issues and concerns obtained through DPR's public outreach efforts.

PERFORMANCE GOALS AND MEASURES

The following Table 1 briefly describes the Program Goals and corresponding recommended performance Goals and Measurements to determine the effectiveness of the Plan.

Goals of the Plan	Performance Goals (Priorities)	Performance Measure
<p>1. Enhance the quality of outdoor recreation resources.</p>	<p>1. Promote Public-Private Partnership Agreements as a vehicle to improve & enhance outdoor recreation facilities.</p>	<p>Adoption of 10 Park or Recreation Areas by end of Year 1 and 5 additional Agreements every year thereafter. Includes park improvement and routine maintenance.</p> <p>Reduction in departmental maintenance costs of 10% yearly as a result of Adoption and Maintenance Agreements.</p> <p>10% increase in usage of Adopted Park or Recreation areas by end of Year 1 and 25 thereafter.</p>
	<p>2. Team with other local government agencies and entities with similar mandates and goals to fund enhancement project.</p>	<p>Placement of signage for all recorded public beach access areas and public beach water safety signs in Tumon and Tamuning by end of Year 1.</p> <p>Placement/Update of informational signs or trail markers at historic sites and recreation areas – 5 sites per year.</p> <p>Re-forestation of 5 recreation and/or preservation areas per year.</p> <p>Quarterly Beach/Coastal Clean-up.</p> <p>Dedicate available federal financial assistance to enhancement of 1 recreation resource per year.</p>

	<p>3. Encourage active participation in Military Sister-Village Program for enhancement and development of recreation resources close-to-home.</p> <p>4. Centralize information on all available outdoor recreation resources.</p>	<p>2 improvement or development projects per year in Northern and Southern Villages.</p> <p>10% active participation in Military Sister-Village sponsorship at end of Year 1.</p>
<p>2. Improve public awareness of available outdoor recreational resources.</p>	<p>5. Promote recreational resources and opportunities through marketing campaign/approach.</p>	<p>Create central database (Web-based) at DPR containing all available recreational resources, programs, opportunities, health seminars, schedules, events, shelter rental availability, etc., by end of year 1.</p> <p>10% increase in use of DPR's Historical Resources Library.</p> <p>5% increase in organized recreation events (leagues, etc.)</p> <p>15% usage of Web-based resource tool after year 1.</p> <p>Create a comprehensive outdoor recreation resource map (include parks, recreation facilities, historic sites, etc.) for distribution by end of Fiscal Year 2015.</p> <p>Develop monthly DPR newsletter for distribution to all local government, federal and private entities by end of Fiscal Year 2014.</p> <p>Co-sponsor & host 2 community public awareness programs, events or activities per quarter beginning Fiscal Year 2015.</p>

<p>3. Increase the quantity of outdoor recreational resources for public enjoyment.</p>	<p>6. Promote sponsorship of new outdoor recreational resources and development with private sector, non-profit groups military.</p> <p>7. Promote site specific and close-to-home outdoor recreation resource opportunities.</p>	<p>Develop 1 new park or recreation area utilizing undeveloped DPR property in partnership with Private or Non-Profit organization a year.</p> <p>Assist in the funding or promotion of a sponsorship for 2 new outdoor recreation opportunity or resource a year (1 per village).</p>
<p>4. Encourage intergovernmental and private sector planning to meet the growing outdoor recreation needs of the Territory.</p>	<p>8. Coordinate shared resource planning to promote health and wellness.</p> <p>9. Encourage participation of private sector in updating of Recreation Water Use Master Plan (RWUMP).</p>	<p>Expand existing historic heritage village program to a minimum of 1 Village per year. Promote similar concept for eco-tourism where available.</p> <p>Integrate public and private school physical education and Guam history curriculum with recreation resources (plan).</p> <p>Partner with local public health and social services (including elderly program) to promote health and wellness.</p> <p>Update of RWUMP by end of Fiscal Year 2015.</p>

PROFILE OF THE TERRITORY OF GUAM



Located approximately 3,300 miles West of Hawaii, 1,500 miles east of the Philippines and 1,550 1miles south of Japan, the Island of Guam is the Western most territory of the United States and one of the leading tourist destinations in the Western Pacific. The original inhabitants of Guam, the ancient Chamorro, are widely believed to have been of

Indo-Malaya descent with linguistic and cultural similarities to Malaysia, Indonesia and the Philippines. The first known contact with West occurred with the visit of Ferdinand Magellan in 1521. Guam was formally claimed by Spain in 1565. Jesuit missionaries arrived in 1668 to establish their brand of European civilization, Christianity and trade. During the Spanish period, the Catholic Church became the focal point for village activities and Guam became a regular port-of-call for the Spanish treasure galleons that crisscrossed the Pacific Ocean from Mexico to the Philippines.

Guam was ceded to the United States following the Spanish American War in 1898 and formally purchased from Spain in 1899. In 1949, U.S. President Harry S. Truman signed the Organic Act, making Guam an unincorporated territory of the United States with limited self-governing authority, which it remains to this day. Guam is also considered an important military hub because of its strategic location in the Pacific. It is 1,500 miles from Japan, and 2,000 miles from Korea and China. The U.S. Military maintains several installations on Guam with a total number of military personnel and their families on the island estimated to be over 12,000. The land owned by the military is approximately 29% of the total land area.



In 2006, the U.S. and Japan signed a unilateral agreement to move the Marine Corps Air Station Futenma in Okinawa to Camp Schwab, another base in Okinawa but in a less populated location. The relocation of 8,000 Marines and their 9,000 dependents to Guam were part of the agreement.



The number of Marines was downsized to 4,700 due to funding issues by both the U.S. and Japan. Outside of the military, Guam's economy is supported mainly from tourism. The four largest tourist markets are Japan, Korea, Taiwan and China, representing \$1.2 billion in Guam economy, or 40% of Guam's gross island product.

DEMOGRAPHICS

Guam's latest official population based on decennial census data released by the U.S. Census Bureau is for the year 2010. Guam's 2010 population was 159,358 people. Guam's population increased 2.9 percent from its 2000 population of 154,805 people. Its population growth was significantly less than the 16.3 percent increase that occurred between 1990 and 2000. In addition, Guam's population growth was significantly lower than the population estimates made by the U.S. Census Bureau that were based upon an annual growth rate of 1.5 percent. The impact of Guam's slow economic growth between 2000 and 2010 is evident by its slow population growth rate during



the same period. It is suspected that there was a high out migration of Guam residents as they sought greater economic opportunities in Hawaii or the continental United States. The population of Guam is a young population with a median age of 29.5 years, which is an increase of 32.88% from the median age of 22.2 years and a 7.66% increase from the 2000 census median age of 27.4 years.

Guam's population is a multi-ethnic population. Of the total population, 90% of the residents reported belonging to one ethnicity or race and 9.36% reported belonging to two or more ethnic groups. Of those who reported one ethnicity, 54.40% identified themselves as Pacific Islanders, 35.57% as Asians, and 7.83% as White. Of the residents who reported themselves as Pacific Islanders, 41.11% were Chamorro, 7.77% were Chuukese, 1.77% was Palauan, and 1.56% was Pohnpeian.

The island's dominant household type in 2000 was married couples with children under 18 years of age, which represented 19,678 households on the island. In 2010, married couples with children younger than 18 accounted for 18,239, a decline of 7.3% or 1,439. This dramatic transition was largely a result of the baby-boom generation as they grew up and left behind a growing proportion of "empty nester" households.



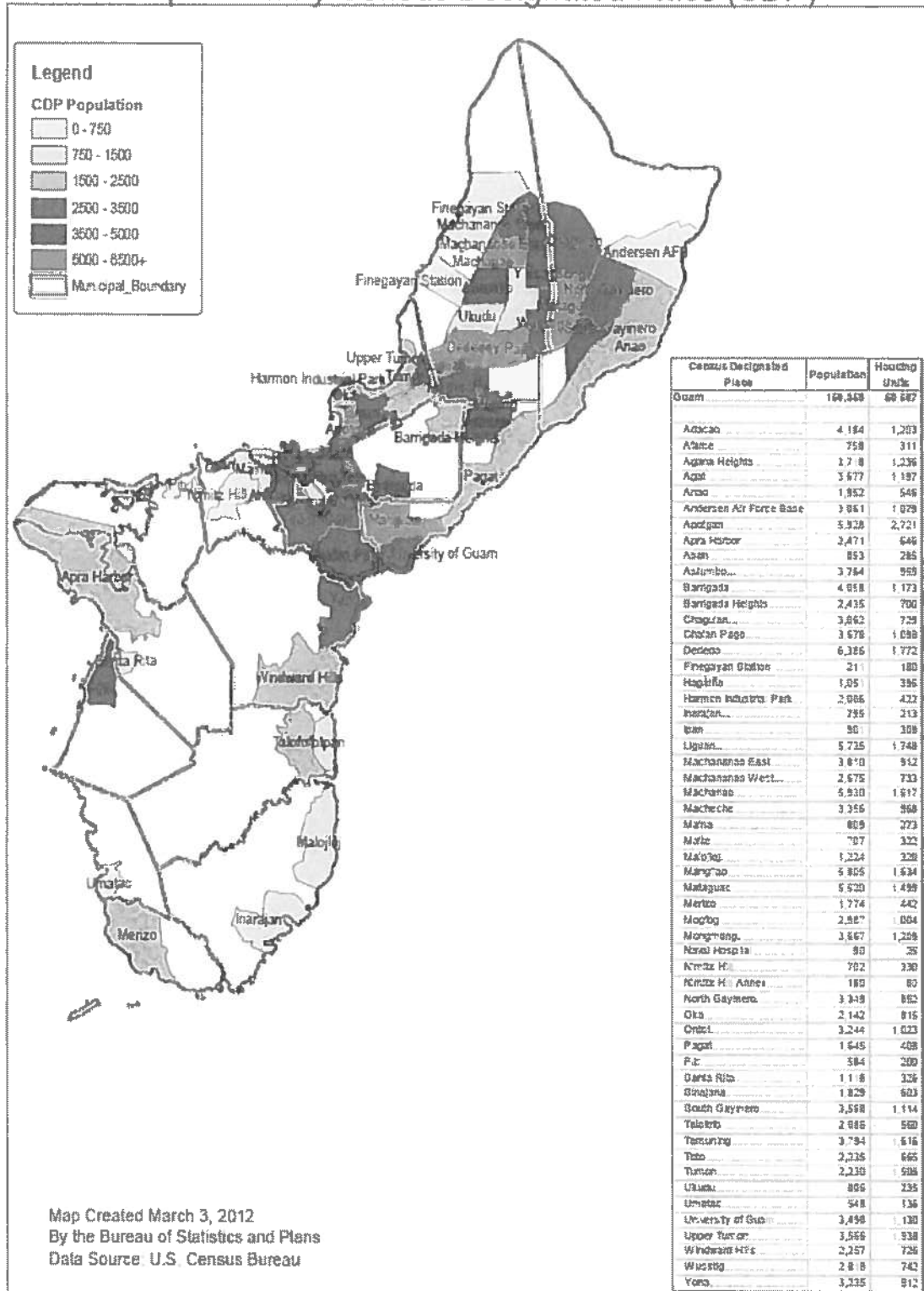
Table 2: Decennial Population of Guam: 1990, 2000 and 2010

Municipality	Population			Change			
	1990	2000	2010	Number		Percent	
				1990 to 2000	2000 to 2010	1990 to 2000	2000 to 2010
Guam (total)	133,152	154,805	159,358	21,653	4,553	16.3 %	2.9 %
Agana Heights	3,646	3,940	3,646	294	- 132	8.1 %	- 3.4 %
Agat	4,960	5,656	4,917	696	- 739	14.0 %	- 13.1 %
Asan	2,070	2,090	2,137	20	47	1.0 %	2.2 %
Barrigada	8,846	8,652	8,875	-194	223	-2.2 %	2.6 %
Chalan Pago-Ordot	4,451	5,923	6,822	1,472	899	33.1 %	15.2 %
Dededo	31,728	42,980	44,943	11,252	1,963	35.5 %	4.6 %
Hagatna	1,100	1,100	1,051	-39	- 49	-3.4 %	- 4.5 %
Inarajan	2,469	3,052	2,273	583	- 779	23.6 %	- 25.5 %

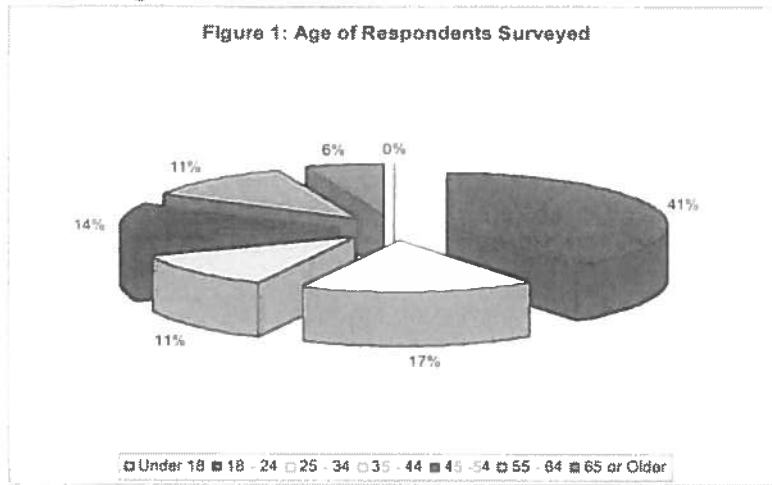
Municipality	Population			Change			
	1990	2000	2010	Number		Percent	
				1990 to 2000	2000 to 2010	1990 to 2000	2000 to 2010
Mangilao	10,483	13,313	15,191	2,830	1,878	27.0 %	14.1 %
Merizo	1,742	2,163	1,850	421	- 313	24.2 %	- 14.5 %
Mongmong-Toto-Maite	5,845	5,845	6,825	0	980	0.0 %	16.8 %
Piti	1,827	1,666	1,454	-161	- 212	-8.8 %	- 12.7 %
Santa Rita	11,857	7,500	6,084	-4,357	- 1,416	-36.7 %	- 18.9 %
Sinajana	2,658	2,853	2,592	195	- 261	7.3 %	- 9.1 %
Talofofu	2,310	3,215	3,050	905	- 165	39.2 %	- 5.1 %
Tamuning	16,673	18,012	19,685	1,339	1,673	8.0 %	9.3 %
Umatac	897	887	782	-10	- 105	-1.1 %	- 11.8 %
Yigo	14,213	19,474	20,539	5,261	1,065	37.0 %	5.5 %
Yona	5,338	6,484	6,480	1,148	- 4	21.5 %	00.1 %

Source: U.S. Census Bureau

2010 Census of Population and Housing: Guam Population by Census Designated Place (CDP)



The following data obtained from our Outdoor Recreation User Survey indicates that approximately 58% of outdoor recreation users are between the ages of 25 – 54.



Of the participants surveyed, approximately 60% were female and 40% male; 67% identified themselves as Pacific Islanders, with the next largest group being Asian or Asian American at 19%.

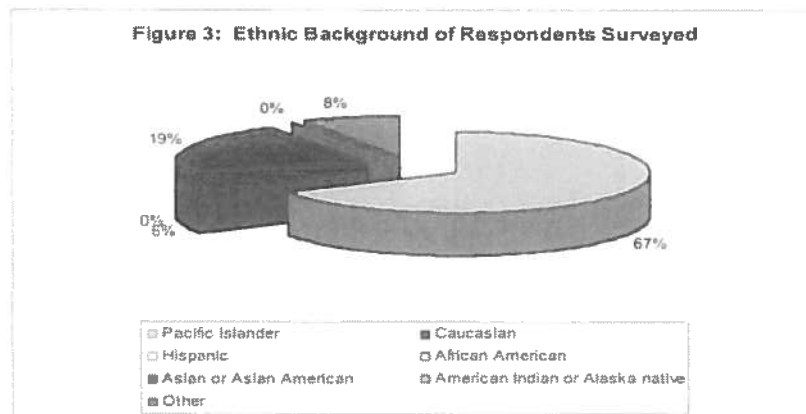
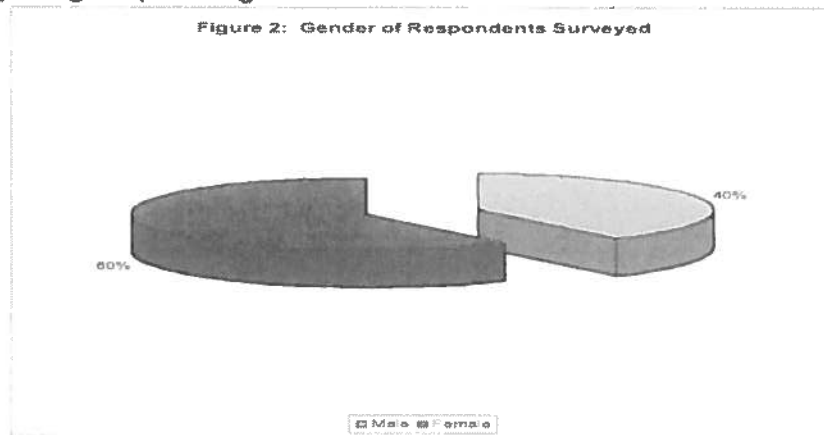


Figure 4 provides data relative to the place of residence of the respondents surveyed. This data is reflective of the shift in population in Guam as indicated in the Guam 2010 Census. It should be noted that the villages of Ordot-Chalan Pago and Mangilao experienced the highest growth in population in 2010 as compared to 2000, with an increase of 15.2% and 14.1% respectively. The village of Dededo also ranked in the Top 3 of the respondents surveyed and accounts for approximately with 29% of the island's population, which represents the highest populated village on Guam.


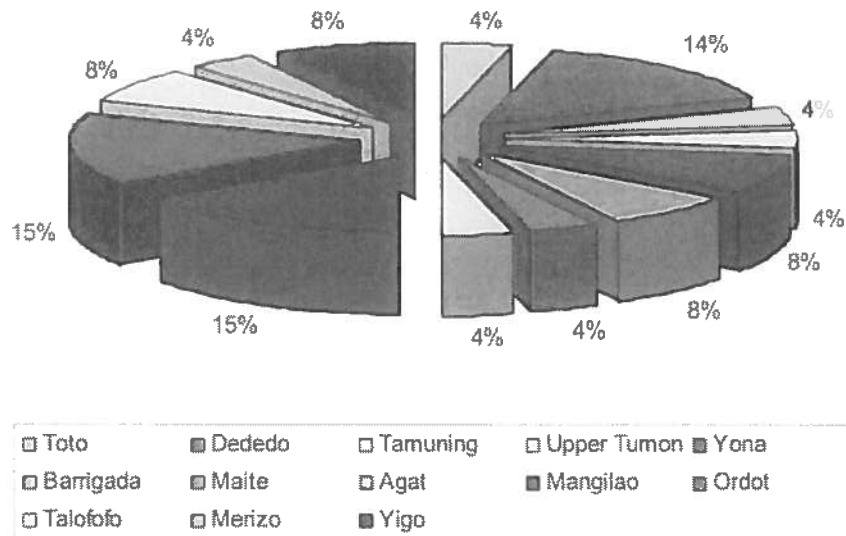


Figure 4: Resident Village of Respondents



OUTDOOR RECREATION RESOURCES

Guam's tropical marine climate, moderate trade winds and minimal variation in seasonal temperature (mean high of 86°F) provide for ideal outdoor recreation year round. Surrounded by the Pacific Ocean, Guam's landmass in approximately 212 square miles (30 miles long and 4 – 12 miles wide) and is rich in cultural and historical resources. Additionally, Guam's easily accessible coastal areas are ideal for outdoor water related recreation and leisure activities.



In addition to the 176 Natural Preserves, Conservation Preserves, Territorial Parks, Territorial Recreational Facilities and Historic Sites, the Department of Parks and Recreation maintain an additional 5,414 acres of undeveloped property in inventory for future development. Table 3 below provides a list of the current outdoor recreation resources available on Guam:

Table 3 below provides a list of the current outdoor recreation resources available on Guam:

Park or Facility Name	Municipality	Water-Related Recreation	Land-based Nature Recreation	Developed Land Setting	Sports Activities	Interpretive
Agana Heights Baseball Field	Agana Hts			Restroom, Ball Field	Baseball/Softball	
Agana Heights Basketball Court	Agana Hts			Restroom	Basketball	
Agana Heights Community Center	Agana Hts			Playground, Pavilion, Walking/Jogging, Indoor Sports Complex, Restroom		
Agana Heights Community Hut	Agana Hts			Bar-b-que, Open/Green Space		
Agana Heights Community Stage	Agana Hts			Bar-b-que, Pavilion		Nature park
Agana Heights Gym	Agana Hts			Indoor Sports Complex	Basketball, Volleyball	
Agana Heights Senior Center	Agana Hts			Leisure, Indoor Activities		
Agana Heights Tennis Court	Agana Hts				Tennis	
DPR Headquarters Building	Agana Hts					Historic and Recreation Resource Library
Fort Santa Agueda aka Fort Apugan	Agana Hts			Restroom, Open/Green Space, Concession		Scenic Lookout, Historical/Cultural Site, Educational/Interpretive Display
Tutujan Park	Agana Hts			Bar-b-que, Pavilion, Restroom		
Agat Baseball Field	Agat			Restroom, Ball Field	Baseball	
Agat Gym	Agat			Indoor Sports Complex, Restroom, Leisure Indoor Activities	Basketball, Volleyball	

Park or Facility Name	Municipality	Water-Related Recreation	Land-based Nature Recreation	Developed Land Setting	Sports Activities	Interpretive
Nimitz Beach	Agat	Swim (Ocean), Fishing (Shore and Marina), Beach Activities		Bar-b-que, Pavilion, Walking/Jogging, Open/Green Space, Restroom		
Old Agat Family Beach	Agat	Swimming (Ocean), Fishing (Shore), Beach Activities		Bar-b-que, Pavilion, Restroom		
Taelayag Bridge	Agat					Historical/Cultural Site, Education/Interpretive Display
Taleyfac Bridge	Agat					Historical/Cultural Site
Adelup Park	Asan-Maina	Snorkeling, Fishing (Shore), Beach Activities		Bar-b-que, Pavilion, Walking/Jogging, Open/Green Space	Soccer, Football	Scenic Lookout, Education/Interpretive Display
Asan Bay Overlook	Asan-Maina					Scenic Lookout, Historical/Cultural Site, Educational/Interpretive Display
Asan Memorial Park	Asan-Maina	Snorkeling, Kite Boarding, Fishing (Shore), Beach Activities		Bar-b-que, Pavilion, Walking/Jogging, Open/Green Space, Restroom		Historical/Cultural Site, Educational/Interpretive Display
Fonte Plateau Unit	Asan-Maina			Restroom		Scenic Lookout, Historical/Cultural Site
Libugon Overlook	Asan-Maina					Scenic Lookout, Historical/Cultural Site
War In The Pacific	Asan-Maina	Snorkeling, Kite Boarding, Fishing (Shore), Beach Activities		Bar-b-que, Walking/Jogging, Open/Green Space, Restroom		Historical/Cultural Site, Educational/Interpretive Display
Barrigada Basketball Court	Barrigada			Restroom	Basketball	
Barrigada Community Center	Barrigada			Restroom, Leisure, Indoor Activities		

Park or Facility Name	Municipality	Water-Related Recreation	Land-based Nature Recreation	Developed Land Setting	Sports Activities	Interpretive
Barrigada Community Playground	Barrigada			Playground, Bar-b-que, Pavilion, Walking/Jogging, Open/Green Space, Restroom		
Barrigada Volleyball Court	Barrigada			Restroom	Volleyball	
Tiyan Baseball Field (Rt 16)	Barrigada			Restroom, Concession	Baseball/Softball	
Tiyan Football Field (Rt 16)	Barrigada			Ball Field	Football, Soccer, Rugby	
Tiyan Gym	Barrigada			Indoor Sports Complex, Restroom	Basketball, Volleyball, Fitness Center	
Tiyan Practice Field (Rt16)	Barrigada			Open/Green Space	Paintball	
Tiyan Soccer Field	Barrigada			Open/Green Space, Ball Field	Soccer	
Tiyan Tennis Court	Barrigada				Tennis	
Francisco Perez Beach	Chalan Pago	Kayaking, Paddling, Canoe, Snorkeling, Fishing (shore), Swim (Ocean), Beach Activities				
Jose Aloiague Memorial Park-Baseball Field	Chalan Pago			Restroom, Ball Field	Baseball/Softball	
Jose Aloiague Memorial Park-Community Center	Chalan Pago			Leisure, Indoor Activities, Restroom		
Astumbo Gardens Park	Dededo			Playground, Open/Green Space		
Astumbo Park	Dededo			Open/Green Space, Ball Field	Baseball/Softball	
BMS Outdoor Basketball Court	Dededo			Ball Court	Basketball	
Dededo Buffer Strip	Dededo			Skateboarding (park), Pavilion, Open/Green Space, Restroom	Skating	

Park or Facility Name	Municipality	Water-Related Recreation	Land-based Nature Recreation	Developed Land Setting	Sports Activities	Interpretive
Fern Terrace	Dededo			Playground, Ball Court	Basketball	
GHURA 501	Dededo			Open/Green Space		
GHURA 505	Dededo	Swimming (Pool), Water Fitness		Open/Green Space, Ball Court	Basketball	
Guam Sports Complex	Dededo			Walking/Jogging Path, Ball Field, Open/Green Space, Sports Complex (In-door), Restrooms	Baseball, Swimming, Volleyball, Soccer, Football, Archery, Boxing, Table Tennis	
Kaiser #7	Dededo			Open/Green Space, Ball Court	Basketball	
Kaiser #8	Dededo			Open/Green Space, Ball Court	Basketball	
Lencho Park (Main Village)	Dededo			Open/Green Space		
Liguan Terrace Baseball Field	Dededo			Ball Field	Baseball/Softball	
Liguan Terrace RA #1	Dededo			Pavilion, Open/Green Space, Tennis Court	Tennis	
Liguan Terrace RA #2	Dededo			Playground, Pavilion, Open/Green Space		
Liguan Terrace RA #3	Dededo			Playground, Pavilion, Open/Green Space, Restroom		
Machananao Park	Dededo			Open/Green Space		
Wettengel	Dededo			Open/Green Space, Ball Field	Football, Rugby, Soccer	
Ypaopao 1	Dededo			Playground, Open/Green Space, Ball Court	Basketball	
Ypaopao 2	Dededo			Playground, Open/Green Space, Ball Court		

Park or Facility Name	Municipality	Water-Related Recreation	Land-based Nature Recreation	Developed Land Setting	Sports Activities	Interpretive
Agana Central	Hagatna	Swimming (pool), water fitness		Tennis Courts, Playground, Restroom, Open/Green Space	Swimming, Water Polo, Tennis	
Agana Naval Cemetery	Hagatna					Historic/Cultural Site
Agana Springs	Hagatna					Historic/Cultural Site
Angel Santos Memorial Park aka Lattie Stone	Hagatna			Pavilion, Restroom, Open/Green Space		Historic/Cultural Site, Educational/Interpretive Display
East Agana Beach	Hagatna	Kayak, Paddling/Canoe, Jet Skiing, Snorkeling, Wind/Kite Surfing, Swim (ocean), Fishing (shore), Beach Activities		Pavilion, Bar-b-que	Outrigger Canoe Racing, Jet Skiing	
Japanese Caves	Hagatna					Historic/Cultural Site
Lujan House	Hagatna					Historic/Cultural Site, Educational/Interpretive Display
Marine Drive Strip	Hagatna	Beach Activities		Open/Green Space, Pavilion		
Padre Palomo Memorial Park	Hagatna	Kayak, Paddling/Canoe, Jet Skiing, Snorkeling, Wind/Kite Surfing, Swim (ocean), Fishing (shore), Beach Activities		Pavilion, Restroom, Open/Green Space	Outrigger Canoe Racing, Jet Skiing	Historic/Cultural Site, Educational/Interpretive Display
Paseo de Susana	Hagatna	Boating (motor), Kayak, Paddling/Canoe, Fishing (shore & boat), Surfing/Body boarding, Kite Surfing,		Baseball Stadium, Ball Field, Ball Court, Pavilion, Bar-b-Que, Walking/Jogging Path, Restroom, Open/Green Space	Baseball, Basketball	Historic/Cultural Site, Educational/Interpretive Display
Plaza de Espana	Hagatna			Open/Green Space		Historic/Cultural Site, Educational/Interpretive Display

Park or Facility Name	Municipality	Water-Related Recreation	Land-based Nature Recreation	Developed Land Setting	Sports Activities	Interpretive
San Antonio Bridge	Hagatna			Open/Green Space		Historic/Cultural Site, Educational/Interpretive Display
Skinner Plaza	Hagatna			Future Guam Museum (2015)		Historic/Cultural Site, Educational/Interpretive Display
West Agaña Beach	Hagatna	Kayak, Paddling/Canoe, Jet Skiing, Snorkeling, Wind/Kite Surfing, Swim (ocean), Fishing (shore), Beach Activities		Pavilion, Open/Green Space, Bar-b-que		
Agfajan Bay	Inarajan					Historic/Cultural Site
Aratama Maru	Inarajan					Historic/Cultural Site
Asqiroga Cave	Inarajan		Hiking			Historic/Cultural Site
Inarajan Community Center	Inarajan					Historic/Cultural Site
Inarajan Community Indoor Recreation	Inarajan					Historic/Cultural Site
Gadao Park	Inarajan					Historic/Cultural Site
Inarajan Bay	Inarajan	Fishing (shore & boat), Snorkeling				
Inarajan Falls	Inarajan		Hiking, Camping	Open/Green Space		
Inarajan Basketball Court	Inarajan			Ball Court, Restroom	Basketball	
Inarajan Boat Ramp	Inarajan	Fishing (shore & boat)		Ball Court	Volleyball	
Inarajan Volleyball Court	Inarajan			Ball Field	Baseball/Softball	
Malojoj Baseball Field	Inarajan			Ball Court	Basketball	
Malojoj Basketball Court	Inarajan			Ball Court	Tennis	
Malojoj Tennis Court	Inarajan	Swimming (saltwater pool)		Pavilion, Restroom, Bar-b-que, Open/Green Space		Historic/Cultural Site
Salugjula Pools aka Inarajan Pools	Inarajan					

Park or Facility Name	Municipality	Water-Related Recreation	Land-based Nature Recreation	Developed Land Setting	Sports Activities	Interpretive
Talofoto Beach	Inarajan	Swimming (ocean), Fish (shore), Surfing/Body Boarding, Wind/Kite Surfing, Beach Activities	Camping	Restroom, Pavilion, Open/Green Space		
Eagles Field	Mangilao			Open/Green Space	Football, Soccer, Rugby	
Latte Heights Park	Mangilao			Pavilion, Open/Green Space		
Mangilao Basketball Court	Mangilao			Ball Court, Restroom, Pavilion	Basketball	
Mangilao Big Field	Mangilao			Ball Field	Baseball/Softball	
Mangilao Children's Park	Mangilao			Playground, Open/Green Space		
Mangilao Community Center	Mangilao			Leisure Indoor Activities		
Mangilao Little League Field	Mangilao			Ball Field	Baseball/Softball	
Mangilao Rookie Field 1 & 2	Mangilao			Ball Field	Baseball/Softball	
Pagat Field (Anthurium St)	Mangilao			Open/Green Space		
Dano Beach, Cocos Island	Merizo	Swimming (ocean), Fish (shore & boat), Wind/Kite Surfing, Beach Activities	Camping	Open/Green Space		
Faha Site	Merizo		Hiking			Historic/Cultural Site, Educational/Interpretive Display
Merlyn Z. Cook School	Merizo			Leisure Indoor Activities		Historic/Cultural Site, Educational/Interpretive Display
Merizo Baseball Field	Merizo			Ball Field	Baseball/Softball, Soccer	
Merizo Mimi Playground	Merizo			Playground, Green/Open Space		

Park or Facility Name	Municipality	Water-Related Recreation	Land-based Nature Recreation	Developed Land Setting	Sports Activities	Interpretive
Merizo Basketball Court	Merizo			Ball Court	Basketball, Volleyball	
Merizo Pier	Merizo	Swimming (ocean), Fishing (shore & boat), Snorkeling, Scuba Diving, Kayak/Canoe, Wind/Kite Surfing, Beach Activities		Pier, Restroom, Pavilion, Open/Green Space		
Sabanah Knights of Columbus	Merizo					Historic/Cultural Site
Santa Marian Kamalen Park	Merizo			Pavilion		Historic/Cultural Site
Tinta Cave	Merizo		Hiking			Historic/Cultural Site
Cindo Park	Mongmong-Toto-Maite			Open/Green Space		
Ignacio 'Golo' Cepeda Baseball Field	Mongmong-Toto-Maite			Ball Field	Baseball/Softball	
Toto Pavilion	Mongmong-Toto-Maite			Pavilion, Open/Green Space		
Toto Basketball Court	Mongmong-Toto-Maite			Ball Court	Basketball, Volleyball	
Atlantano Shrine	Piti					Historic/Cultural Site, Educational/Interpretive Display
Guam Veterans Cemetary	Piti					Historic/Cultural Site, Educational/Interpretive Display
Masso Reservoir	Piti		Camping, Hiking			Historic/Cultural Site
Nimitz Hill Park	Piti			Ball Court, Pavilion, Open/Green Space	Basketball	
Piti Basketball Court	Piti			Ball Court	Basketball	

Park or Facility Name	Municipality	Water-Related Recreation	Land-based Nature Recreation	Developed Land Setting	Sports Activities	Interpretive
Santos Memorial Park	Piti	Swimming (ocean), Fishing (shore), Snorkeling, Scuba Diving, Kayak/Canoe, Wind/Kite Surfing, Beach Activities	Camping	Pavilion, Restroom, Open/Green Space		
Tepungan Park	Piti	Swimming (ocean), Snorkeling, Scuba Diving, Kayak/Canoe, Wind/Kite Surfing, Beach Activities		Pavilion, Restroom, Open/Green Space		
Vicente Limiaco Cemetary	Piti					
Santa Rita Community Center	Santa Rita			Restroom, Pavilion, Leisure Indoor Activities		
Santa Rita Icha Baseball/Basketball	Santa Rita			Ball Court & Field	Basketball, Baseball	
Truman Elementary Basketball	Santa Rita			Ball Court	Basketball, Volleyball	
Sinajana Baseball Field	Sinajana			Ball Field	Baseball/Softball	
Sinajana Community Center	Sinajana			Restroom, Leisure Indoor Activities		
Sinajana Multipurpose Court	Sinajana			Ball Court	Basketball, Volleyball	
Sinajana Park 1	Sinajana			Open/Green Space		
Sinajana Park 2	Sinajana			Open/Green Space		
Chamorro Village Park	Talofoto			Open/Green Space		Historic/Cultural Site
First Beach	Talofoto	Swimming (ocean), Snorkeling, Fishing (shore), Beach Activities	Camping	Open/Green Space		
Ipan Beach	Talofoto	Swimming (ocean), Snorkeling, Fishing (shore), Beach Activities	Camping			
Talofoto Basketball Court	Talofoto			Ball Court	Basketball	

Park or Facility Name	Municipality	Water-Related Recreation	Land-based Nature Recreation	Developed Land Setting	Sports Activities	Interpretive
Talofofo Bay Overlook	Talofofo		Hiking, Camping	Pavilion, Restroom		Scenic Overlook Nature Park, Botanical Garden, Historical/Cultural Site, Educational/Interpretive Display
Talofofo Caves	Talofofo			Leisure Indoor Activities, Restroom		
Talofofo Community Youth Center	Talofofo			Walking/Jogging Path		
Talofofo Family Jogging Leisure Facility	Talofofo			Leisure Indoor Activities, Restroom	Basketball, Volleyball	
Talofofo Gym	Talofofo					Historical/Cultural Site, Educational/Interpretive Display
Talofofo Military Veteran Monument	Talofofo					
Talofofo Multipurpose Ballfield	Talofofo			Ball Field	Baseball/Softball, Soccer, Rugby	
Talofofo Tennis Court	Talofofo			Ball Court	Tennis	
Apufguan Beach Park	Tamuning-Tumon			Pavilion, Restroom, Concession		Scenic Overlook, Historical/Cultural Site, Educational/Interpretive Display
Blessed Diego Shrine	Tamuning-Tumon					Historical/Cultural Site
Chinese Park	Tamuning-Tumon			Pavilion, Open/Green Space, Restroom		Scenic Overlook, Educational/Interpretive Display
Devil's Punch Bowl	Tamuning-Tumon		Hiking	Open/Green Space		
Dungca's Beach	Tamuning-Tumon	Kayak, Paddling/Canoe, Jet Skiing, Snorkeling, Wind/Kite Surfing, Swim (ocean), Fishing (shore), Beach Activities	Camping			

Park or Facility Name	Municipality	Water-Related Recreation	Land-based Nature Recreation	Developed Land Setting	Sports Activities	Interpretive
Gov. Joseph Flores Beach aka Ypao Beach	Tamuning-Tumon	Kayak, Paddling/Canoe, Snorkeling, Wind/Kite Surfing, Swim (ocean), Fishing (shore), Beach Activities	Camping	Pavilion, Restroom, Bar-b-que, Open/Green Space		Historical/Cultural Site, Educational/Interpretive Display
Gun Beach	Tamuning-Tumon	Kayak, Paddling/Canoe, Snorkeling, Wind/Kite Surfing, Swim (ocean), Fishing (shore), Beach Activities	Camping			Historical/Cultural Site
Malapang Beach	Tamuning-Tumon	Kayak, Paddling/Canoe, Snorkeling, Wind/Kite Surfing, Swim (ocean), Fishing (shore), Beach Activities	Camping	Pavilion, Restroom, Bar-b-que, Open/Green Space	Canoe (outrigger) Racing	Historical/Cultural Site
Puntan Dos Amantes	Tamuning-Tumon			Pavilion, Concession, Restroom, Open/Green Space		Scenic Overlook, Historical/Cultural Site, Educational/Interpretive Display
Tamuning Baseball Field	Tamuning-Tumon			Ball Field	Baseball/Softball, Soccer	
Tamuning Cliff	Tamuning-Tumon			Open/Green Space		
Tamuning Gym	Tamuning-Tumon			Sports Complex (indoor)	Basketball, Volleyball	
Tamuning Tennis Court	Tamuning-Tumon			Ball Court	Tennis	
Tanguissan Beach	Tamuning-Tumon	Kayak, Paddling/Canoe, Snorkeling, Wind/Kite Surfing, Swim (ocean), Fishing (shore), Beach Activities	Hiking, Camping	Open/Green Space		
Cetti Bay Overlook	Umatac			Pavilion, Open/Green Space		Scenic Overlook, Educational/Interpretive Display

Park or Facility Name	Municipality	Water-Related Recreation	Land-based Nature Recreation	Developed Land Setting	Sports Activities	Interpretive
Fort San Jose	Umatac		Hiking			Historical/Cultural Site,
Fort Santo Angel	Umatac		Hiking			Historical/Cultural Site,
Fort Soledad	Umatac			Pavilion, Restroom, Open/Green Space		Scenic Overlook, Historical/Cultural Site, Educational/Interpretive Display
Memorias Para I Lalahita	Umatac			Pavilion, Open/Green Space		Scenic Overlook, Historical/Cultural Site, Educational/Interpretive Display
Sella Bay Overlook	Umatac			Pavilion, Open/Green Space		Scenic Overlook
Southern Mountains Overlook	Umatac			Pavilion, Open/Green Space		Scenic Overlook
Umatac Basketball Court	Umatac			Ball Court, Restroom	Basketball, Volleyball	
Umatac Bay	Umatac	Kayak, Paddling/Canoe, Jet Skiing, Snorkeling, Scuba Diving, Wind/Kite Surfing, Swim (ocean), Fishing (shore & boat), Beach Activities	Camping	Pavilion, Bar-b-que, Restroom		Historical/Cultural Site, Educational/Interpretive Display
Agafa Gumas Outdoor Basketball Court	Yigo			Ball Court	Basketball	
Agafa Gumas Tennis Court	Yigo			Ball Court	Tennis	
Battle of Yigo Memorial	Yigo					Historical/Cultural Site
Japanese Memorial Park	Yigo					Historical/Cultural Site
Ponderosa Park	Yigo			Playground, Pavilion, Open/Green Space		
Ritidian National Wildlife Preserve	Yigo		Hiking, Camping			Historical/Cultural Site
Spring Hill Park	Yigo			Playground, Pavilion, Open/Green Space		

Park or Facility Name	Municipality	Water-Related Recreation	Land-based Nature Recreation	Developed Land Setting	Sports Activities	Interpretive
Yigo Baseball Field	Yigo			Restroom, Ball Field	Baseball/Softball	
Yigo Outdoor Basketball Court	Yigo			Restroom, Ball Court	Basketball	
GHURA 506	Yigo			Playground, Open/Green Space		
Peter Mark Cruz Youth Center	Yona			Leisure Indoor Activities		
Tagachang Beach	Yona	Fishing (shore), Snorkeling, Beach Activities	Camping	Restroom, Pavilion, Open/Green Space		
Trimble Baseball Field aka Baza Gardens	Yona			Ball Field	Baseball/Softball	
Yona Baseball Field	Yona			Ball Field	Baseball/Softball	
Yona Community Center	Yona			Leisure Indoor Activities		
Yona Gym	Yona			Sports Complex (indoor)	Basketball, Volleyball	
Yona Little League Field	Yona			Ball Field	Baseball/Softball	

OUTDOOR RECREATION TRENDS



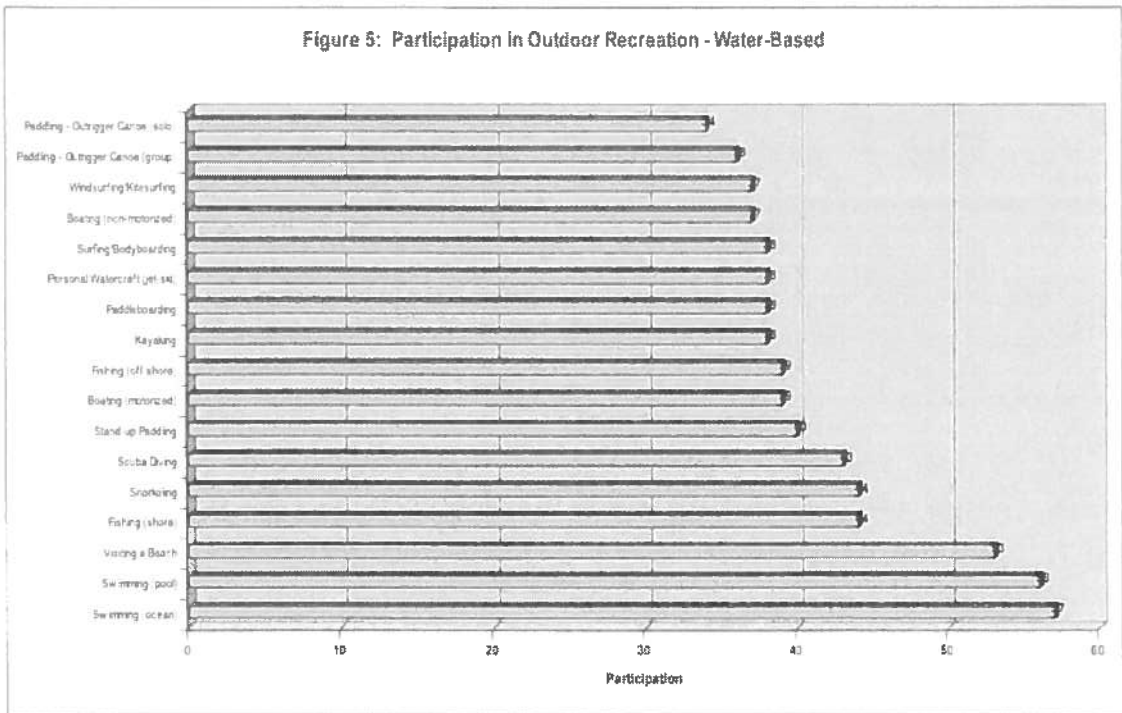
The top outdoor recreation activities Guam residents participated in based on our 2014 Public Outdoor Recreation User Survey are picnicking/bar-b-que, swimming (ocean and pool), walking/jogging (on path or track), visiting a historic site, and visiting a beach. Of interest to note, is the

increase in participation in Guam's historic sites. This resurgence by island residents and visitors may in part be attributed to the development processes (public outreach, NEPA process, etc.) from the recent proposed military build-up undertaking as well as the increase in overall cultural, historical and similar preservation initiatives and groups.

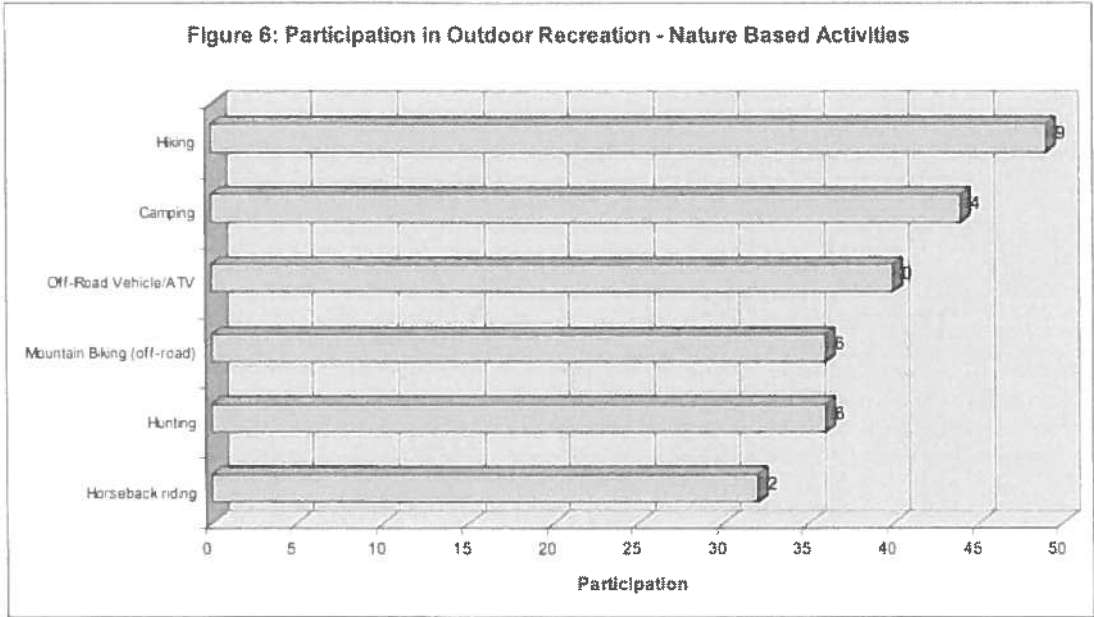
Nationally, the Outdoor Foundation's 2013 Outdoor Recreation Participation Report listed the five (5) most popular youth and young adult outdoor activities include: (1) running, jogging and trail running, (2) bicycling (road, mountain, BMX), (3) fishing (fresh, salt and fly), (4) camping (car, backyard and RV), and (5) hiking.

The following Figures 5 – 8, list participation in outdoor recreation activities in four categories, water-based, nature-based, developed land setting and interpretive activities.



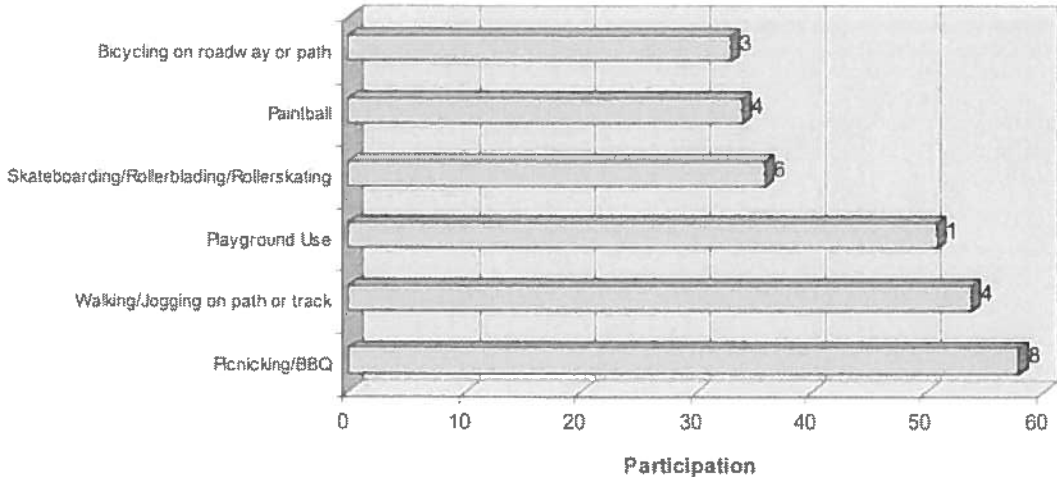


The top five (5) water-based outdoor recreation activities are swimming (ocean and pool), visiting a beach, fishing (shore) and snorkeling.



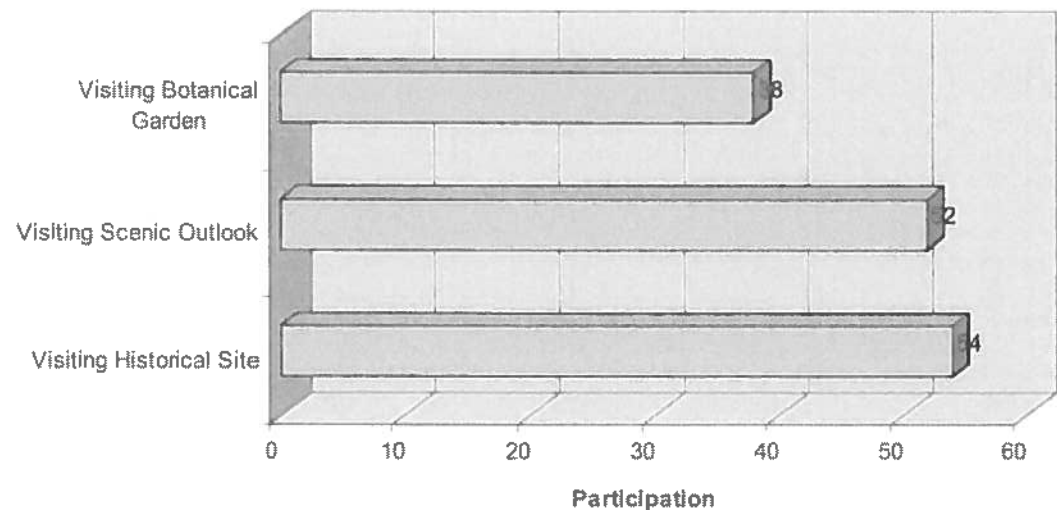
The top five (5) nature-based outdoor recreation activities are hiking, camping, off-road/ATV, mountain-biking and hunting.

Figure 7: Participation in Outdoor Recreation - Developed Land Setting Activities

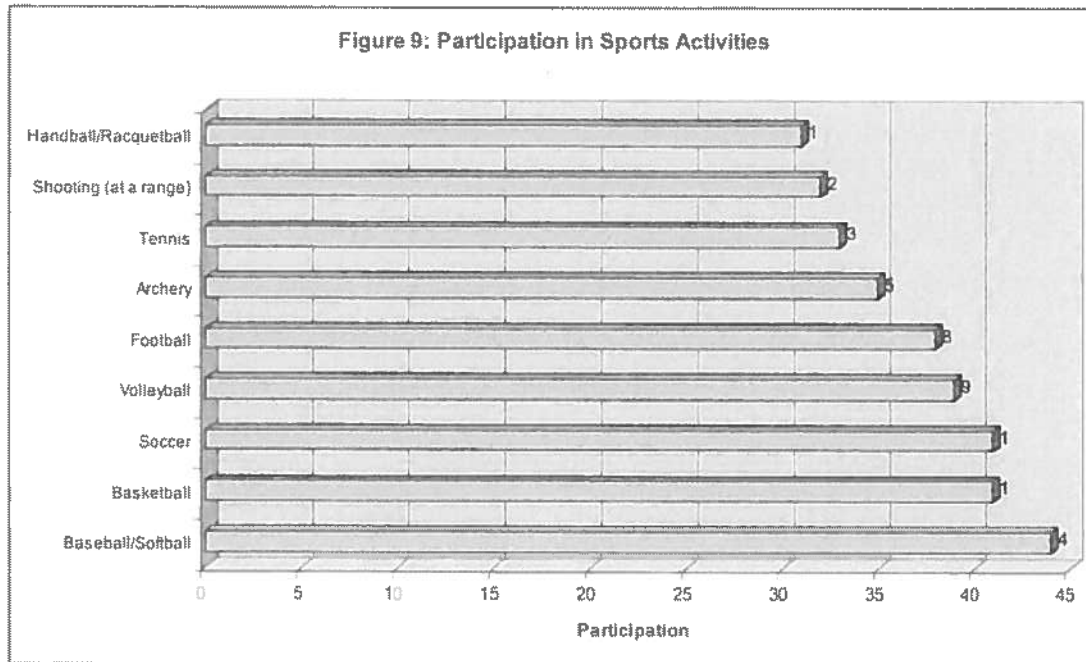


The top five (5) developed land setting outdoor recreation activities are picnicking, walking/jogging (on path or track), playground use, skateboarding/roller skating and paintball.

Figure 8: Participation in Outdoor Recreation - Interpretive Activities



The top three (3) interpretive recreation activities are visiting a historical site, visiting a scenic outlook and visiting a botanical garden.



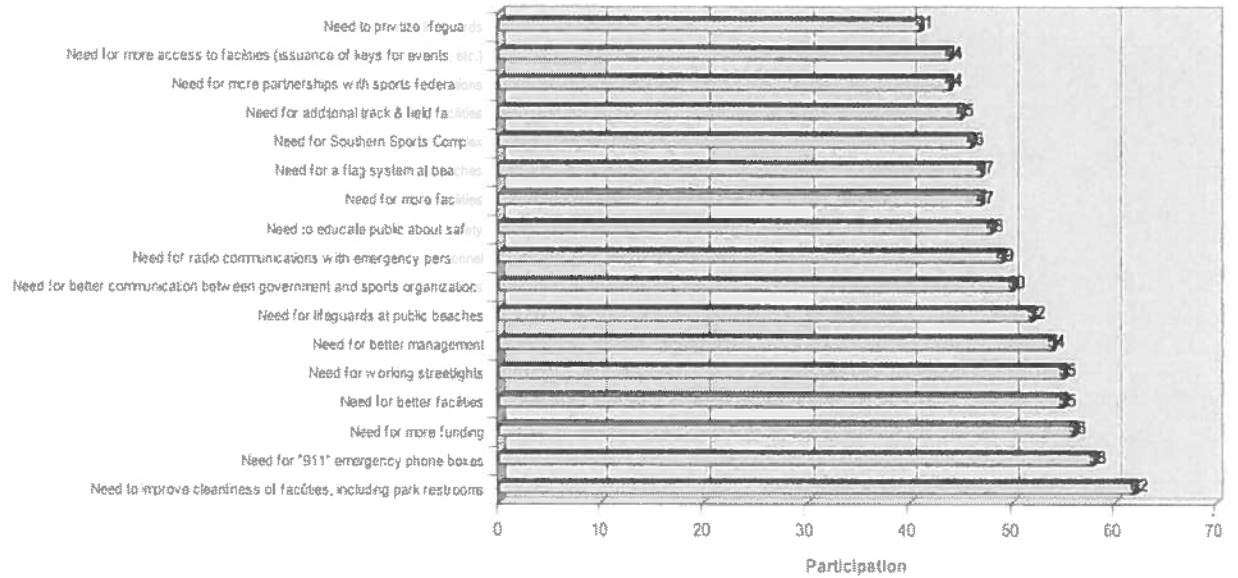
The top five (5) sports activities are baseball/softball, basketball, soccer, volleyball and football.



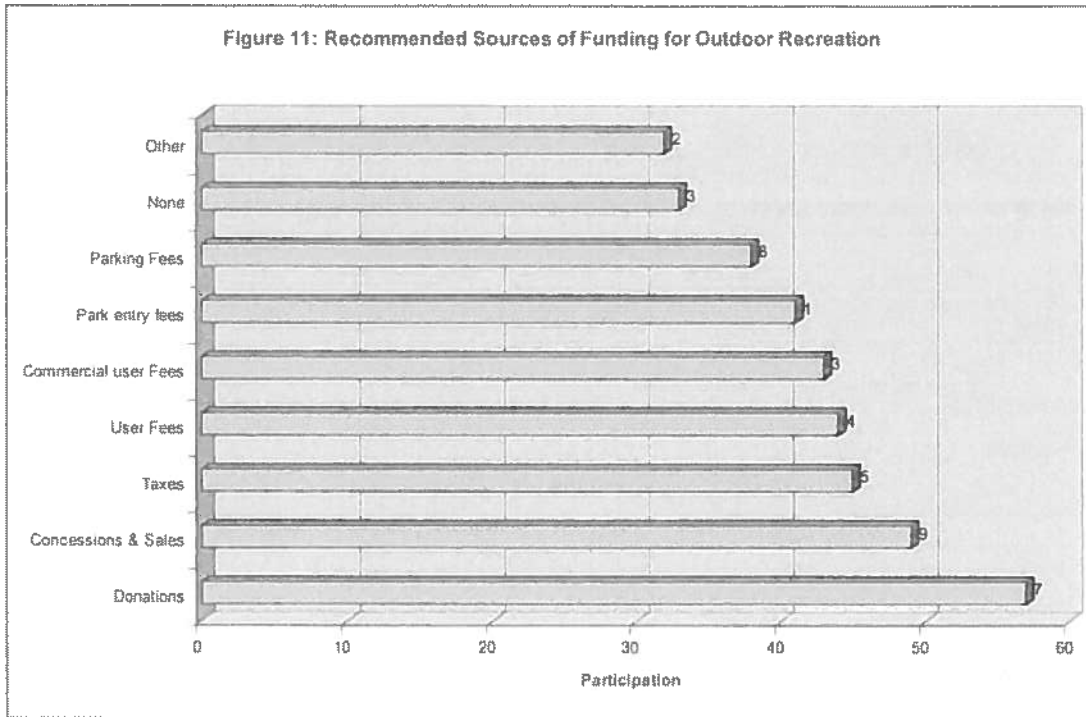
Funding of new recreational facilities; the enhancement of existing recreation resources; and maintenance of recreation resources remained consistent recreation issues and concerns both in the 2006 and 2014 outdoor recreation surveys. The following Figures 10 – 13 rates Guam

resident's priorities regarding outdoor recreation as well as their preferences with regard to funding maintenance and repairs:

Figure 10: Outdoor Recreation Priorities



The top five (5) outdoor recreation priority issues are improving cleanliness of facilities; 911 emergency phone boxes; need for more funding (for recreation); better facilities; working streetlights (at facilities).



The top five (5) recommended funding sources for outdoor recreation are donations, concessions and sales, taxes, user fees and commercial user fees.

